

# ELEVATION CERTIFICATE

OMB No. 1660-0008  
Expires February 28, 2009

Important: Read the instructions on pages 1-8.

## SECTION A - PROPERTY INFORMATION

|   |  |   |
|---|--|---|
| A1. Building Owner's Name Meridian Builders, Inc.   |  | For Insurance Company Use:  |
|   |  | Policy Number   |
| A2. Building Street Address (including Apt., Unit, Suite, and/or Bldg. No.) or P.O. Route and Box No.<br>1516 Deanne Drive                                    |  | Company NAIC Number   |
| City Beaufort State SC ZIP Code 29902   |  |   |
| A3. Property Description (Lot and Block Numbers, Tax Parcel Number, Legal Description, etc.)<br>Lot 1, Live Oaks at Battery Creek-TMS# R122-029-000-0298-0000 |  |   |
| A4. Building Use (e.g., Residential, Non-Residential, Addition, Accessory, etc.) <u>Detached Garage</u>   |  |   |
| A5. Latitude/Longitude: Lat. <u>32-26-05.891 N</u> Long. <u>80-42-21.194 W</u>  |  | Horizontal Datum: <input type="checkbox"/> NAD 1927 <input checked="" type="checkbox"/> NAD 1983                |
| A6. Attach at least 2 photographs of the building if the Certificate is being used to obtain flood insurance.   |  |   |
| A7. Building Diagram Number <u>1</u>  |  |   |
| A8. For a building with a crawl space or enclosure(s), provide  |  | A9. For a building with an attached garage, provide:  |
| a) Square footage of crawl space or enclosure(s) <u>457</u> sq ft   |  | a) Square footage of attached garage <u>N/A</u> sq ft   |
| b) No. of permanent flood openings in the crawl space or enclosure(s) walls within 1.0 foot above adjacent grade <u>8</u>                                     |  | b) No. of permanent flood openings in the attached garage walls within 1.0 foot above adjacent grade <u>N/A</u> |
| c) Total net area of flood openings in A8.b <u>461</u> sq in  |  | c) Total net area of flood openings in A9.b <u>N/A</u> sq in  |

## SECTION B - FLOOD INSURANCE RATE MAP (FIRM) INFORMATION

|  |                 |                                     |   |                                |  |
|--|-----------------|-------------------------------------|---|--------------------------------|--|
| B1. NFIP Community Name & Community Number<br>City of Beaufort 450026  |                 | B2. County Name<br>Beaufort         |   | B3. State<br>South Carolina    |  |
| B4. Map/Panel Number<br>450025 0065  | B5. Suffix<br>D | B6. FIRM Index Date<br>Nov. 4, 1992 | B7. FIRM Panel Effective/Revised Date<br>Sept. 29, 1986 | B8. Flood Zone(s)<br><u>A8</u> | B9. Base Flood Elevation(s) (Zone AO, use base flood depth)<br><u>13</u> |
| B10. Indicate the source of the Base Flood Elevation (BFE) data or base flood depth entered in Item B9.<br><input type="checkbox"/> FIS Profile <input checked="" type="checkbox"/> FIRM <input type="checkbox"/> Community Determined <input type="checkbox"/> Other (Describe) _____ |                 |                                     |   |                                |  |
| B11. Indicate elevation datum used for BFE in Item B9: <input checked="" type="checkbox"/> NGVD 1929 <input type="checkbox"/> NAVD 1988 <input type="checkbox"/> Other (Describe) _____  |                 |                                     |   |                                |  |
| B12. Is the building located in a Coastal Barrier Resources System (CBRS) area or Otherwise Protected Area (OPA)?<br>Designation Date _____ <input type="checkbox"/> CBRS <input type="checkbox"/> OPA <input type="checkbox"/> Yes <input checked="" type="checkbox"/> No             |                 |                                     |   |                                |  |

## SECTION C - BUILDING ELEVATION INFORMATION (SURVEY REQUIRED)

C1. Building elevations are based on:  Construction Drawings\*  Building Under Construction\*  Finished Construction  
\*A new Elevation Certificate will be required when construction of the building is complete.

C2. Elevations – Zones A1-A30, AE, AH, A (with BFE), VE, V1-V30, V (with BFE), AR, AR/A, AR/AE, AR/A1-A30, AR/AH, AR/AO. Complete Items C2.a-g below according to the building diagram specified in Item A7.  
Benchmark Utilized GPS Vertical Datum NGVD 1929  
Conversion/Comments N/A

Check the measurement used.

a) Top of bottom floor (including basement, crawl space, or enclosure floor) 13.7  feet  meters (Puerto Rico only)

b) Top of the next higher floor N/A  feet  meters (Puerto Rico only)

c) Bottom of the lowest horizontal structural member (V Zones only) N/A  feet  meters (Puerto Rico only)

d) Attached garage (top of slab) N/A  feet  meters (Puerto Rico only)

e) Lowest elevation of machinery or equipment servicing the building (Describe type of equipment in Comments) N/A  feet  meters (Puerto Rico only)

f) Lowest adjacent (finished) grade (LAG) 13.2  feet  meters (Puerto Rico only)


g) Highest adjacent (finished) grade (HAG) 13.4  feet  meters (Puerto Rico only)

## SECTION D - SURVEYOR, ENGINEER, OR ARCHITECT CERTIFICATION

This certification is to be signed and sealed by a land surveyor, engineer, or architect authorized by law to certify elevation information. I certify that the information on this Certificate represents my best efforts to interpret the data available. I understand that any false statement may be punishable by fine or imprisonment under 18 U.S. Code, Section 1001.

Check here if comments are provided on back of form.

|   |  |                          |                |
|---|--|--------------------------|----------------|
| Certifier's Name Johnathan F. Burns         |  | License Number 22742     |                |
| Title Vice President                        | Company Name GPA Professional Land Surveyors |                          |                |
| Address 2265 Clements Ferry Road, Suite 212 | City Charleston                              | State SC                 | ZIP Code 29492 |
| Signature <u>Johnathan F. Burns</u>         | Date 10/31/07                                | Telephone (843) 971-9099 |                |

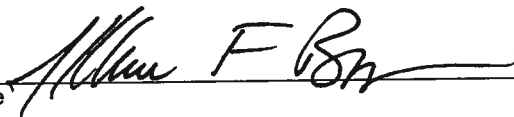


|  |                            |
|--|----------------------------|
| <b>IMPORTANT: In these spaces, copy the corresponding information from Section A.</b>                                  | For Insurance Company Use; |
| Building Street Address (including Apt., Unit, Suite, and/or Bldg. No.) or P.O. Route and Box No.<br>1516 Deanne Drive | Policy Number              |
| City Beaufort State SC ZIP Code 29902  | Company NAIC Number        |

**SECTION D - SURVEYOR, ENGINEER, OR ARCHITECT CERTIFICATION (CONTINUED)**

Copy both sides of this Elevation Certificate for (1) community official, (2) insurance agent/company, and (3) building owner.

Comments  
C2a.= SLAB OF GARAGE.

Signature 

Date 10/31/07

Check here if attachments

**SECTION E - BUILDING ELEVATION INFORMATION (SURVEY NOT REQUIRED) FOR ZONE AO AND ZONE A (WITHOUT BFE)**

For Zones AO and A (without BFE), complete Items E1-E5. If the Certificate is intended to support a LOMA or LOMR-F request, complete Sections A, B, and C. For Items E1-E4, use natural grade, if available. Check the measurement used. In Puerto Rico only, enter meters.

- E1. Provide elevation information for the following and check the appropriate boxes to show whether the elevation is above or below the highest adjacent grade (HAG) and the lowest adjacent grade (LAG).  
 a) Top of bottom floor (including basement, crawl space, or enclosure) is \_\_\_\_\_  feet  meters  above or  below the HAG.  
 b) Top of bottom floor (including basement, crawl space, or enclosure) is \_\_\_\_\_  feet  meters  above or  below the LAG.
- E2. For Building Diagrams 6-8 with permanent flood openings provided in Section A Items 8 and/or 9 (see page 8 of instructions), the next higher floor (elevation C2.b in the diagrams) of the building is \_\_\_\_\_  feet  meters  above or  below the HAG.
- E3. Attached garage (top of slab) is \_\_\_\_\_  feet  meters  above or  below the HAG.
- E4. Top of platform of machinery and/or equipment servicing the building is \_\_\_\_\_  feet  meters  above or  below the HAG.
- E5. Zone AO only: If no flood depth number is available, is the top of the bottom floor elevated in accordance with the community's floodplain management ordinance?  Yes  No  Unknown. The local official must certify this information in Section G.

**SECTION F - PROPERTY OWNER (OR OWNER'S REPRESENTATIVE) CERTIFICATION**

The property owner or owner's authorized representative who completes Sections A, B, and E for Zone A (without a FEMA-issued or community-issued BFE) or Zone AO must sign here. *The statements in Sections A, B, and E are correct to the best of my knowledge.*

Property Owner's or Owner's Authorized Representative's Name

|           |      |           |          |
|-----------|------|-----------|----------|
| Address   | City | State     | ZIP Code |
| Signature | Date | Telephone |          |
| Comments  |      |           |          |

Check here if attachments

**SECTION G - COMMUNITY INFORMATION (OPTIONAL)**

The local official who is authorized by law or ordinance to administer the community's floodplain management ordinance can complete Sections A, B, C (or E), and G of this Elevation Certificate. Complete the applicable item(s) and sign below. Check the measurement used in Items G8. and G9.

- G1.  The information in Section C was taken from other documentation that has been signed and sealed by a licensed surveyor, engineer, or architect who is authorized by law to certify elevation information. (Indicate the source and date of the elevation data in the Comments area below.)
- G2.  A community official completed Section E for a building located in Zone A (without a FEMA-issued or community-issued BFE) or Zone AO.
- G3.  The following information (Items G4.-G9.) is provided for community floodplain management purposes.

|                   |                        |   |
|-------------------|------------------------|---|
| G4. Permit Number | G5. Date Permit Issued | G6. Date Certificate Of Compliance/Occupancy Issued |
|-------------------|------------------------|---|

- G7. This permit has been issued for:  New Construction  Substantial Improvement
- G8. Elevation of as-built lowest floor (including basement) of the building: \_\_\_\_\_  feet  meters (PR) Datum \_\_\_\_\_
- G9. BFE or (in Zone AO) depth of flooding at the building site: \_\_\_\_\_  feet  meters (PR) Datum \_\_\_\_\_

|                       |           |
|-----------------------|-----------|
| Local Official's Name | Title     |
| Community Name        | Telephone |
| Signature             | Date      |
| Comments              |           |

Check here if attachments

# Building Photographs

See Instructions for Item A6.

|  |   |
|--|---|
| Building Street Address (including Apt., Unit, Suite, and/or Bldg. No.) or P.O. Route and Box No.<br>1516 Deanne Drive | For Insurance Company Use:<br>Policy Number |
| City Beaufort State SC ZIP Code 29902  | Company NAIC Number                         |

If using the Elevation Certificate to obtain NFIP flood insurance, affix at least two building photographs below according to the instructions for Item A6. Identify all photographs with: date taken; "Front View" and "Rear View"; and, if required, "Right Side View" and "Left Side View." If submitting more photographs than will fit on this page, use the Continuation Page, following.

**GARAGE FRONT VIEW (10-30-07)**




**GARAGE REAR VIEW (10-30-07)**



# THE HISTORY OF THE

ROYAL SOCIETY OF LONDON

AND OF THE SOCIETY OF AGRICULTURE  
AND ARTS IN LONDON  
AND OF THE SOCIETY OF ARTS  
AND MANUFACTURES IN MANCHESTER  
AND OF THE SOCIETY OF ARTS  
AND MANUFACTURES IN BIRMINGHAM  
AND OF THE SOCIETY OF ARTS  
AND MANUFACTURES IN LEEDS  
AND OF THE SOCIETY OF ARTS  
AND MANUFACTURES IN SHEFFIELD  
AND OF THE SOCIETY OF ARTS  
AND MANUFACTURES IN NOTTINGHAM  
AND OF THE SOCIETY OF ARTS  
AND MANUFACTURES IN LIVERPOOL  
AND OF THE SOCIETY OF ARTS  
AND MANUFACTURES IN GLoucester  
AND OF THE SOCIETY OF ARTS  
AND MANUFACTURES IN BRISTOL  
AND OF THE SOCIETY OF ARTS  
AND MANUFACTURES IN BATH  
AND OF THE SOCIETY OF ARTS  
AND MANUFACTURES IN Exeter  
AND OF THE SOCIETY OF ARTS  
AND MANUFACTURES IN Plymouth  
AND OF THE SOCIETY OF ARTS  
AND MANUFACTURES IN Truro  
AND OF THE SOCIETY OF ARTS  
AND MANUFACTURES IN Falmouth  
AND OF THE SOCIETY OF ARTS  
AND MANUFACTURES IN Penryn  
AND OF THE SOCIETY OF ARTS  
AND MANUFACTURES IN St Austrey  
AND OF THE SOCIETY OF ARTS  
AND MANUFACTURES IN Newquay  
AND OF THE SOCIETY OF ARTS  
AND MANUFACTURES IN BODMIN  
AND OF THE SOCIETY OF ARTS  
AND MANUFACTURES IN CORNWALL  
AND OF THE SOCIETY OF ARTS  
AND MANUFACTURES IN DEVON  
AND OF THE SOCIETY OF ARTS  
AND MANUFACTURES IN DORSET  
AND OF THE SOCIETY OF ARTS  
AND MANUFACTURES IN WILTSHIRE  
AND OF THE SOCIETY OF ARTS  
AND MANUFACTURES IN BERKSHIRE  
AND OF THE SOCIETY OF ARTS  
AND MANUFACTURES IN HANTS  
AND OF THE SOCIETY OF ARTS  
AND MANUFACTURES IN SUSSEX  
AND OF THE SOCIETY OF ARTS  
AND MANUFACTURES IN MIDDLESEX  
AND OF THE SOCIETY OF ARTS  
AND MANUFACTURES IN GLOUCESTERSHIRE  
AND OF THE SOCIETY OF ARTS  
AND MANUFACTURES IN WILTSHIRE  
AND OF THE SOCIETY OF ARTS  
AND MANUFACTURES IN BERKSHIRE  
AND OF THE SOCIETY OF ARTS  
AND MANUFACTURES IN HANTS  
AND OF THE SOCIETY OF ARTS  
AND MANUFACTURES IN SUSSEX  
AND OF THE SOCIETY OF ARTS  
AND MANUFACTURES IN MIDDLESEX  
AND OF THE SOCIETY OF ARTS  
AND MANUFACTURES IN GLOUCESTERSHIRE



# Building Photographs

Continuation Page

|  |                            |
|--|----------------------------|
| Building Street Address (including Apt., Unit, Suite, and/or Bldg. No.) or P.O. Route and Box No.<br>1516 Deanne Drive | For Insurance Company Use: |
|  | Policy Number              |
| City Beaufort State SC ZIP Code 29902  | Company NAIC Number        |

If submitting more photographs than will fit on the preceding page, affix the additional photographs below. Identify all photographs with: date taken; "Front View" and "Rear View"; and, if required, "Right Side View" and "Left Side View."

**GARAGE RIGHT SIDE VIEW (10-30-07)**



**LEFT SIDE VIEW (10-30-07)**



THE HISTORY OF THE

ROYAL SOCIETY OF LONDON

FROM ITS INSTITUTION IN 1660 TO THE PRESENT TIME

BY JOHN VAUGHAN

IN TWO VOLUMES

